

Figure 3
PUBLIC TRANSPORTATION ANALYSIS



CARTERET COUNTY

CTP Analysis and Information

Public Transportation Features

Inset
 Carteret County

- Urban Fixed Bus Corridor —
- Regional Bus Corridor —
- Rural Fixed Bus Corridor —
- Transit Facility
- Park and Ride Lot
- Amtrak Station
- Intermodal Terminal

Public Transportation Analysis Features

- Airport
- Seaport
- Military Installation
- Ferry Route
- Destination
- Hospital
- School
- Study Road

- On-Demand Service Area
- MPO Boundary
- RPO Boundary



Base map date: October 02, 2019

Legal Disclaimer

This product contains mapping data for informational and planning purposes only, and is subject to change. Users should review or consult the primary data sources to ascertain the usability of the information.

WORKING COPY
 Plan Date: October 30, 2024

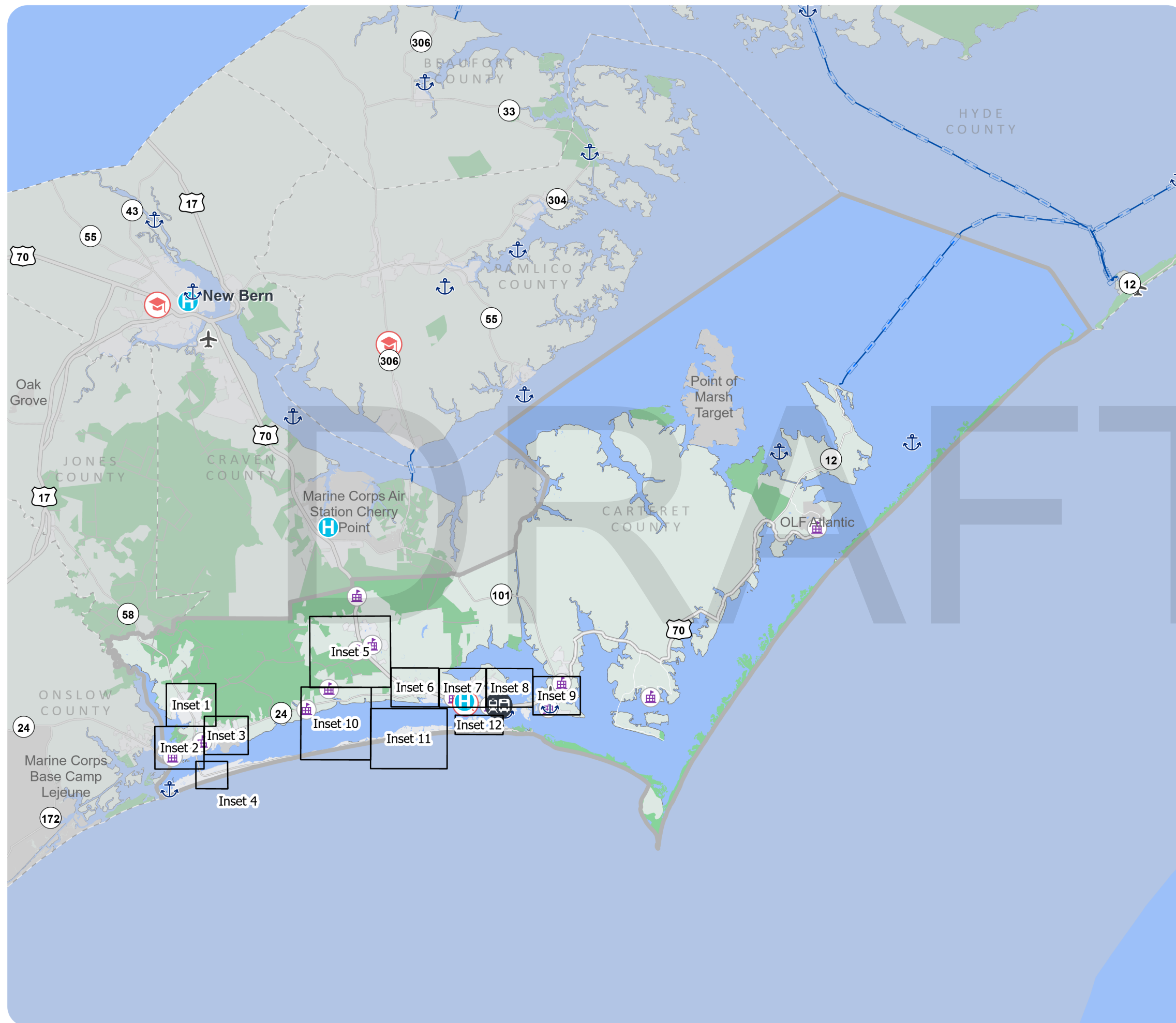


Figure 3
PUBLIC TRANSPORTATION ANALYSIS



CARTERET COUNTY
 CTP Analysis and Information

Public Transportation Features

Inset 1
Peletier

- Urban Fixed Bus Corridor —
- Regional Bus Corridor —
- Rural Fixed Bus Corridor —
- Transit Facility
- Park and Ride Lot
- Amtrak Station
- Intermodal Terminal

Public Transportation Analysis Features

- Airport
- Seaport
- Military Installation
- Ferry Route
- Destination
- Hospital
- School
- Study Road

- On-Demand Service Area
- MPO Boundary
- RPO Boundary



Base map date: October 02, 2019

Legal Disclaimer

This product contains mapping data for informational and planning purposes only, and is subject to change. Users should review or consult the primary data sources to ascertain the usability of the information.

WORKING COPY
 Plan Date: October 30, 2024

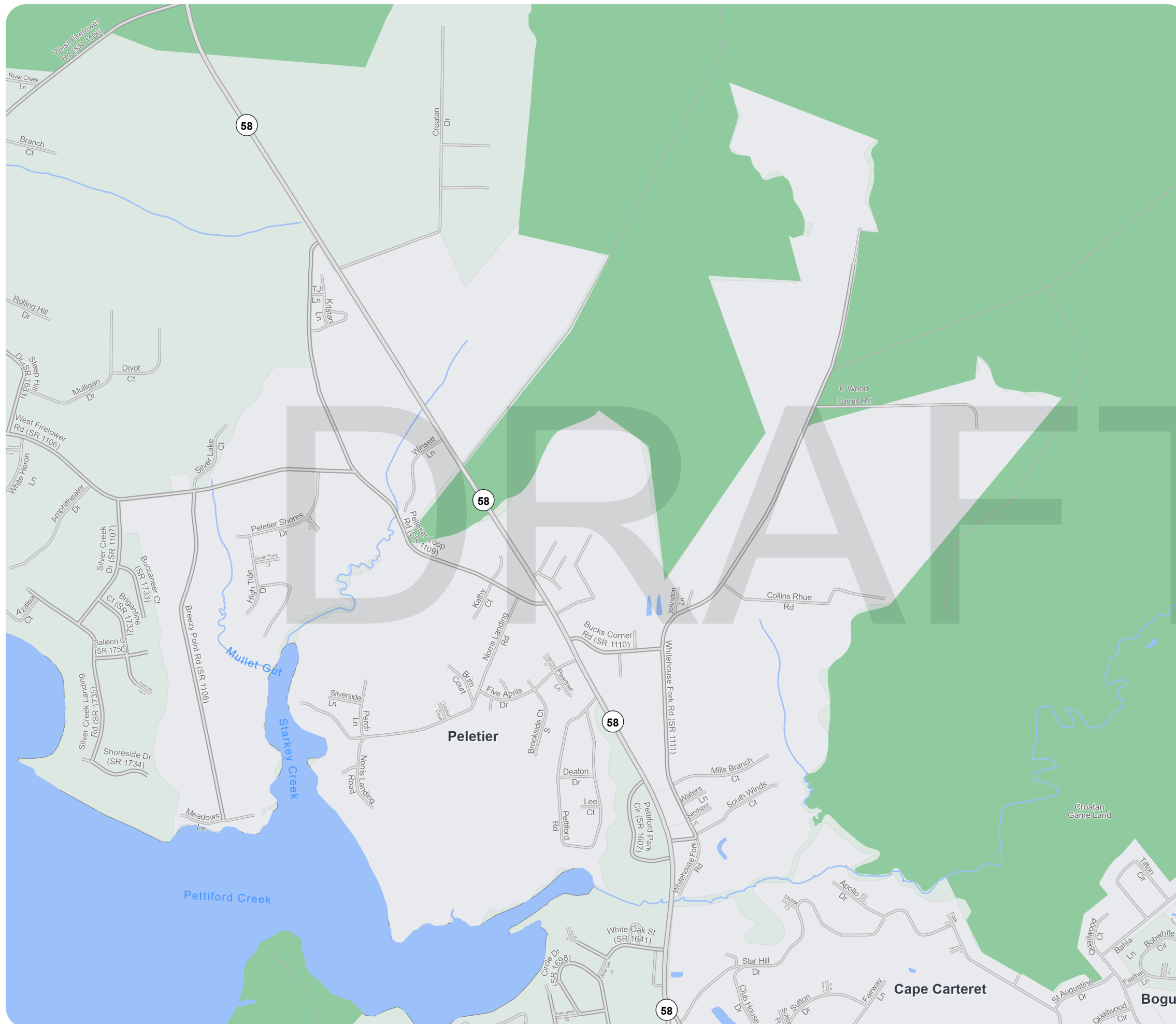


Figure 3
PUBLIC TRANSPORTATION ANALYSIS



CARTERET COUNTY

CTP Analysis and Information

Public Transportation Features

Inset 2

Cedar Point and Cape Carteret

- Urban Fixed Bus Corridor
- Regional Bus Corridor
- Rural Fixed Bus Corridor
- Transit Facility
- Park and Ride Lot
- Amtrak Station
- Intermodal Terminal

Public Transportation Analysis Features

- Airport
- Seaport
- Military Installation
- Ferry Route
- Destination
- Hospital
- School
- Study Road

On-Demand Service Area

MPO Boundary

RPO Boundary



Base map date: October 02, 2019

Legal Disclaimer

This product contains mapping data for informational and planning purposes only, and is subject to change. Users should review or consult the primary data sources to ascertain the usability of the information.

WORKING COPY
 Plan Date: October 30, 2024

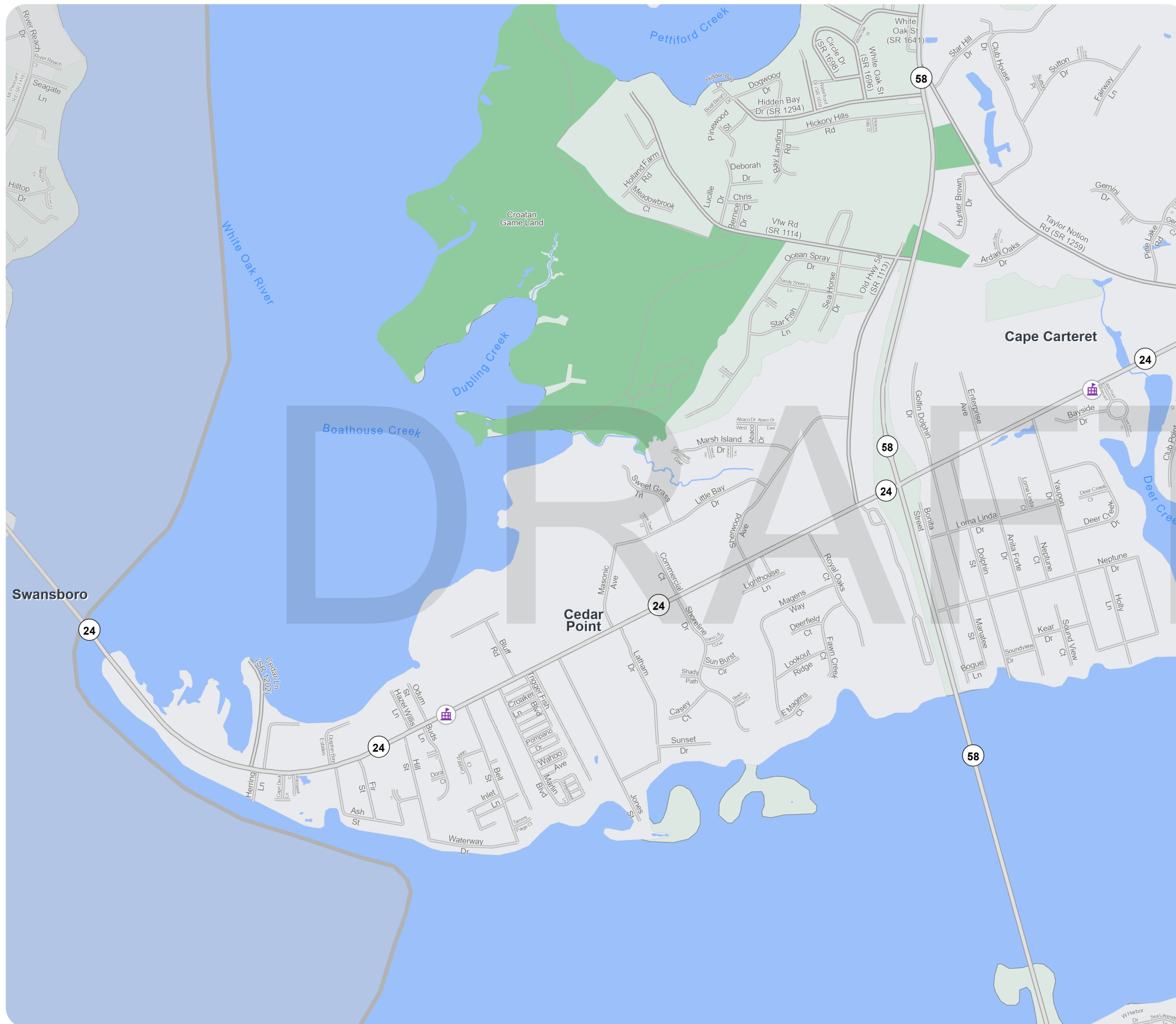


Figure 3
PUBLIC TRANSPORTATION ANALYSIS



CARTERET COUNTY

CTP Analysis and Information

Public Transportation Features

Inset 3
 Bogue

- Urban Fixed Bus Corridor
- Regional Bus Corridor
- Rural Fixed Bus Corridor
- Transit Facility
- Park and Ride Lot
- Amtrak Station
- Intermodal Terminal

Public Transportation Analysis Features

- Airport
- Seaport
- Military Installation
- Ferry Route
- Destination
- Hospital
- School
- Study Road

- On-Demand Service Area
- MPO Boundary
- RPO Boundary



Base map date: October 02, 2019

Legal Disclaimer

This product contains mapping data for informational and planning purposes only, and is subject to change. Users should review or consult the primary data sources to ascertain the usability of the information.

WORKING COPY
 Plan Date: October 30, 2024

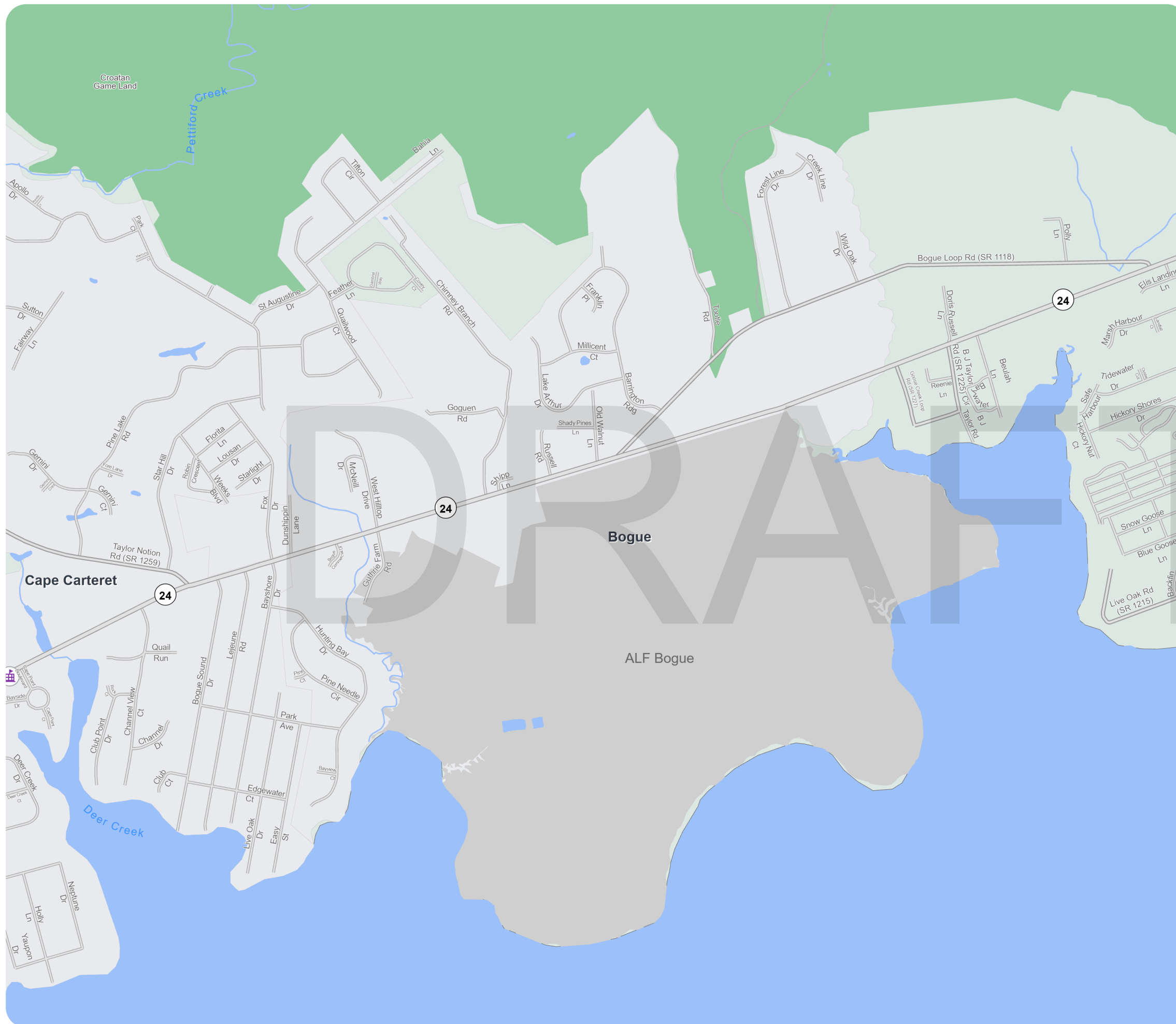


Figure 3
PUBLIC TRANSPORTATION ANALYSIS



CARTERET COUNTY
 CTP Analysis and Information

Public Transportation Features
**Inset 4
 Emerald Isle**



- Urban Fixed Bus Corridor —
- Regional Bus Corridor —
- Rural Fixed Bus Corridor —
- Transit Facility
- Park and Ride Lot
- Amtrak Station
- Intermodal Terminal

- Public Transportation Analysis Features
- Airport
 - Seaport
 - Military Installation
 - Ferry Route
 - Destination
 - Hospital
 - School
 - Study Road

- On-Demand Service Area
- MPO Boundary
- RPO Boundary



Base map date: October 02, 2019

Legal Disclaimer

This product contains mapping data for informational and planning purposes only, and is subject to change. Users should review or consult the primary data sources to ascertain the usability of the information.

WORKING COPY
 Plan Date: October 30, 2024

Figure 3 PUBLIC TRANSPORTATION ANALYSIS



CARTERET COUNTY

CTP Analysis and Information

Public Transportation Features

Inset 5 Newport

- Urban Fixed Bus Corridor —
- Regional Bus Corridor —
- Rural Fixed Bus Corridor —
- Transit Facility
- Park and Ride Lot
- Amtrak Station
- Intermodal Terminal

Public Transportation Analysis Features

- Airport
- Seaport
- Military Installation
- Ferry Route
- Destination
- Hospital
- School
- Study Road

- On-Demand Service Area
- MPO Boundary
- RPO Boundary



Base map date: October 02, 2019

Legal Disclaimer

This product contains mapping data for informational and planning purposes only, and is subject to change. Users should review or consult the primary data sources to ascertain the usability of the information.

WORKING COPY
Plan Date: October 30, 2024

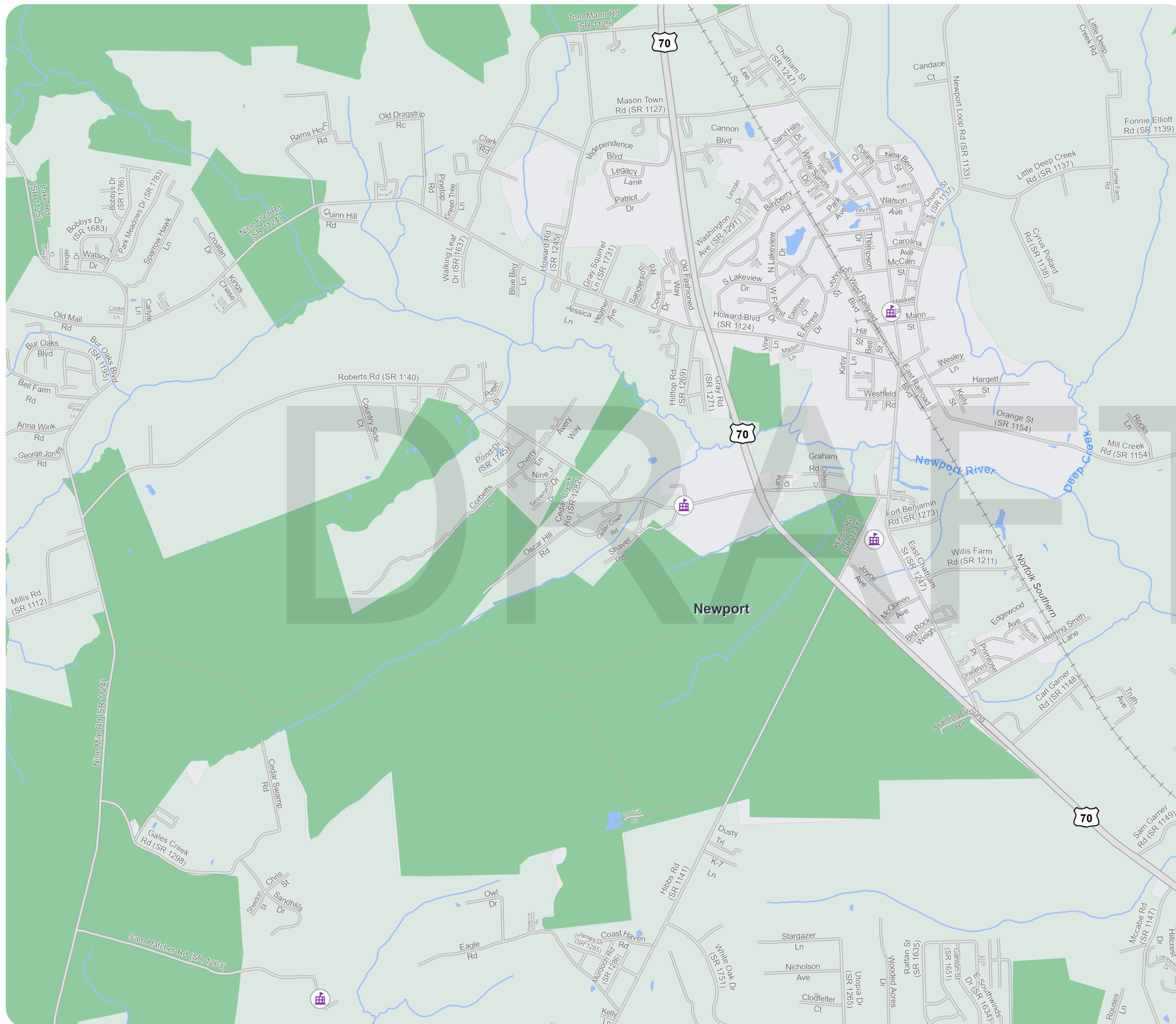


Figure 3 PUBLIC TRANSPORTATION ANALYSIS



CARTERET COUNTY

CTP Analysis and Information

Public Transportation Features Inset 6 Morehead City 1

- Urban Fixed Bus Corridor —
- Regional Bus Corridor —
- Rural Fixed Bus Corridor —
- Transit Facility
- Park and Ride Lot
- Amtrak Station
- Intermodal Terminal

- #### Public Transportation Analysis Features
- Airport
 - Seaport
 - Military Installation
 - Ferry Route
 - Destination
 - Hospital
 - School
 - Study Road

- On-Demand Service Area
- MPO Boundary
- RPO Boundary



0 0.07 0.15 0.3 0.45 0.6 Miles

Base map date: October 02, 2019

Legal Disclaimer

This product contains mapping data for informational and planning purposes only, and is subject to change. Users should review or consult the primary data sources to ascertain the usability of the information.

WORKING COPY
Plan Date: October 30, 2024



Morehead City

Figure 3
PUBLIC TRANSPORTATION ANALYSIS



CARTERET COUNTY

CTP Analysis and Information

Public Transportation Features
Inset 7
Morehead City 2

- Urban Fixed Bus Corridor
- Regional Bus Corridor
- Rural Fixed Bus Corridor
- Transit Facility
- Park and Ride Lot
- Amtrak Station
- Intermodal Terminal

- Public Transportation Analysis Features
- Airport
 - Seaport
 - Military Installation
 - Ferry Route
 - Destination
 - Hospital
 - School
 - Study Road

- On-Demand Service Area
- MPO Boundary
- RPO Boundary



Base map date: October 02, 2019

Legal Disclaimer

This product contains mapping data for informational and planning purposes only, and is subject to change. Users should review or consult the primary data sources to ascertain the usability of the information.

WORKING COPY
 Plan Date: October 30, 2024

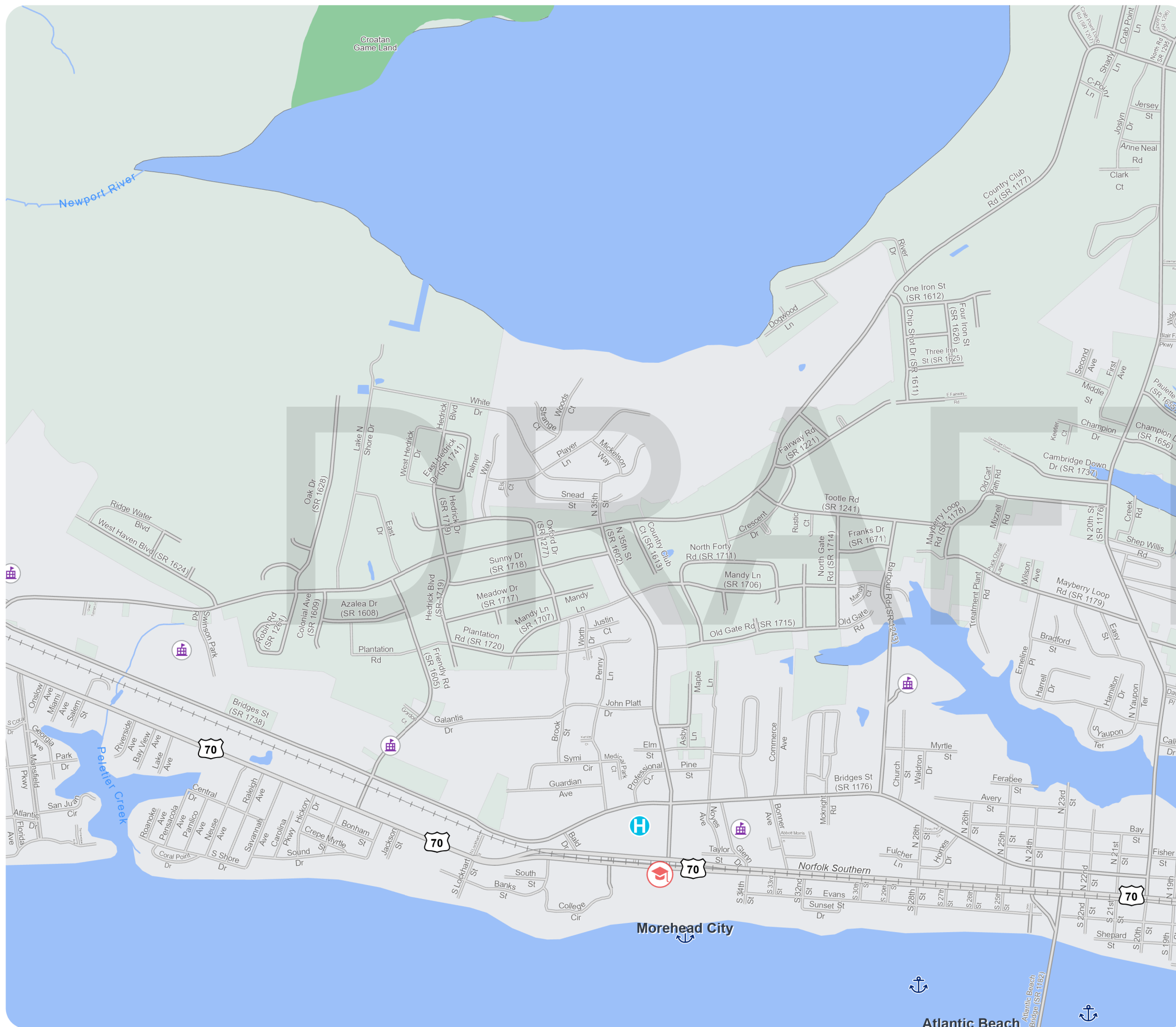


Figure 3
PUBLIC TRANSPORTATION ANALYSIS



CARTERET COUNTY

CTP Analysis and Information

Public Transportation Features

Inset 8

Morehead City 3

- Urban Fixed Bus Corridor
- Regional Bus Corridor
- Rural Fixed Bus Corridor
- Transit Facility
- Park and Ride Lot
- Amtrak Station
- Intermodal Terminal

Public Transportation Analysis Features

- Airport
- Seaport
- Military Installation
- Ferry Route
- Destination
- Hospital
- School
- Study Road

- On-Demand Service Area
- MPO Boundary
- RPO Boundary



0 0.07 0.15 0.3 0.45 0.6 Miles

Base map date: October 02, 2019

Legal Disclaimer

This product contains mapping data for informational and planning purposes only, and is subject to change. Users should review or consult the primary data sources to ascertain the usability of the information.

WORKING COPY
 Plan Date: October 30, 2024



**Figure 3
PUBLIC TRANSPORTATION
ANALYSIS**



CARTERET COUNTY
CTP Analysis and Information

Public Transportation Features
**Inset 9
Beaufort**

- Urban Fixed Bus Corridor —
- Regional Bus Corridor —
- Rural Fixed Bus Corridor —
- Transit Facility
- Park and Ride Lot
- Amtrak Station
- Intermodal Terminal

- Public Transportation Analysis Features
- Airport
 - Seaport
 - Military Installation
 - Ferry Route
 - Destination
 - Hospital
 - School
 - Study Road

- On-Demand Service Area
- MPO Boundary
- RPO Boundary



0 0.07 0.15 0.3 0.45 0.6 Miles

Base map date: October 02, 2019

Legal Disclaimer

This product contains mapping data for informational and planning purposes only, and is subject to change. Users should review or consult the primary data sources to ascertain the usability of the information.

WORKING COPY
Plan Date: October 30, 2024



Figure 3 PUBLIC TRANSPORTATION ANALYSIS



CARTERET COUNTY CTP Analysis and Information

Public Transportation Features Inset 10 Indian Beach

- Urban Fixed Bus Corridor —
 - Regional Bus Corridor —
 - Rural Fixed Bus Corridor —
 - Transit Facility
 - Park and Ride Lot
 - Amtrak Station
 - Intermodal Terminal
-
- Public Transportation Analysis Features
- Airport
 - Seaport
 - Military Installation
 - Ferry Route
 - Destination
 - Hospital
 - School
 - Study Road

- On-Demand Service Area
- MPO Boundary
- RPO Boundary



Base map date: October 02, 2019

Legal Disclaimer

This product contains mapping data for informational and planning purposes only, and is subject to change. Users should review or consult the primary data sources to ascertain the usability of the information.

WORKING COPY
Plan Date: October 30, 2024



Figure 3
PUBLIC TRANSPORTATION ANALYSIS



CARTERET COUNTY

CTP Analysis and Information

Public Transportation Features

Inset 11

Pine Knoll Shores

- Urban Fixed Bus Corridor
- Regional Bus Corridor
- Rural Fixed Bus Corridor
- Transit Facility
- Park and Ride Lot
- Amtrak Station
- Intermodal Terminal

Public Transportation Analysis Features

- Airport
- Seaport
- Military Installation
- Ferry Route
- Destination
- Hospital
- School
- Study Road

- On-Demand Service Area
- MPO Boundary
- RPO Boundary



Base map date: October 02, 2019

Legal Disclaimer

This product contains mapping data for informational and planning purposes only, and is subject to change. Users should review or consult the primary data sources to ascertain the usability of the information.

WORKING COPY
 Plan Date: October 30, 2024



Figure 3
PUBLIC TRANSPORTATION ANALYSIS



CARTERET COUNTY

CTP Analysis and Information

Public Transportation Features

Inset 12
 Atlantic Beach

- Urban Fixed Bus Corridor
- Regional Bus Corridor
- Rural Fixed Bus Corridor
- Transit Facility
- Park and Ride Lot
- Amtrak Station
- Intermodal Terminal

- Public Transportation Analysis Features
- Airport
 - Seaport
 - Military Installation
 - Ferry Route
 - Destination
 - Hospital
 - School
 - Study Road

- On-Demand Service Area
- MPO Boundary
- RPO Boundary



Base map date: October 02, 2019

Legal Disclaimer

This product contains mapping data for informational and planning purposes only, and is subject to change. Users should review or consult the primary data sources to ascertain the usability of the information.

WORKING COPY
 Plan Date: October 30, 2024

